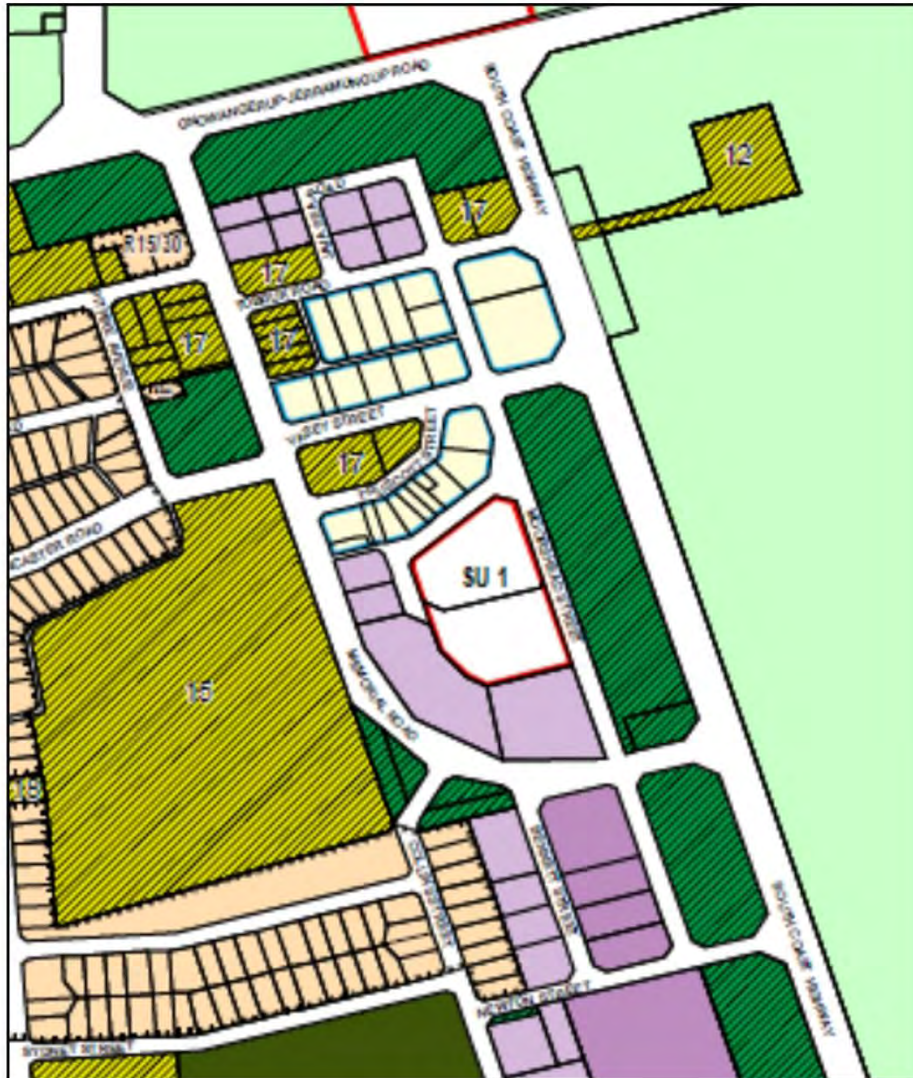


SHIRE OF JERRAMUNGUP

Local Planning Scheme No 2 Amendment No 10



EXISTING ZONING

LOCAL SCHEME RESERVES

- (see scheme text for additional information)
- Conservation
 - Public purposes
 - 3 Public purposes: Aerial landing
 - 20 Public purposes: Cemetery
 - 17 Public purposes: Civic and cultural
 - 18 Public purposes: Drainage
 - 14 Public purposes: Effluent disposal
 - 19 Public purposes: Geodetic station
 - 2 Public purposes: Government requirements
 - 8 Public purposes: Hall
 - 16 Public purposes: Hospital
 - 6 Public purposes: Quarry

- 10 Public purposes: Sanitary site/rubbish disposal
- 15 Public purposes: School
- 11 Public purposes: Stock sale yards
- 9 Public purposes: Stopping place for travellers and stock
- 7 Public purposes: Trigonometrical station
- 12 Public purposes: Wastewater treatment plant site
- 5 Public purposes: Water
- 1 Public purposes: Water and government requirements
- 4 Public purposes: Water and stopping place
- 13 Public purposes: Water supply
- Recreation and open space
- Roads

LOCAL SCHEME ZONES

- (see scheme text for additional information)
- General industry
 - Light industry
 - Residential
 - Residential development
 - Rural

- Rural enterprise
- Rural residential
- Service commercial
- Special use
- Town centre
- Townsite

OTHER CATEGORIES

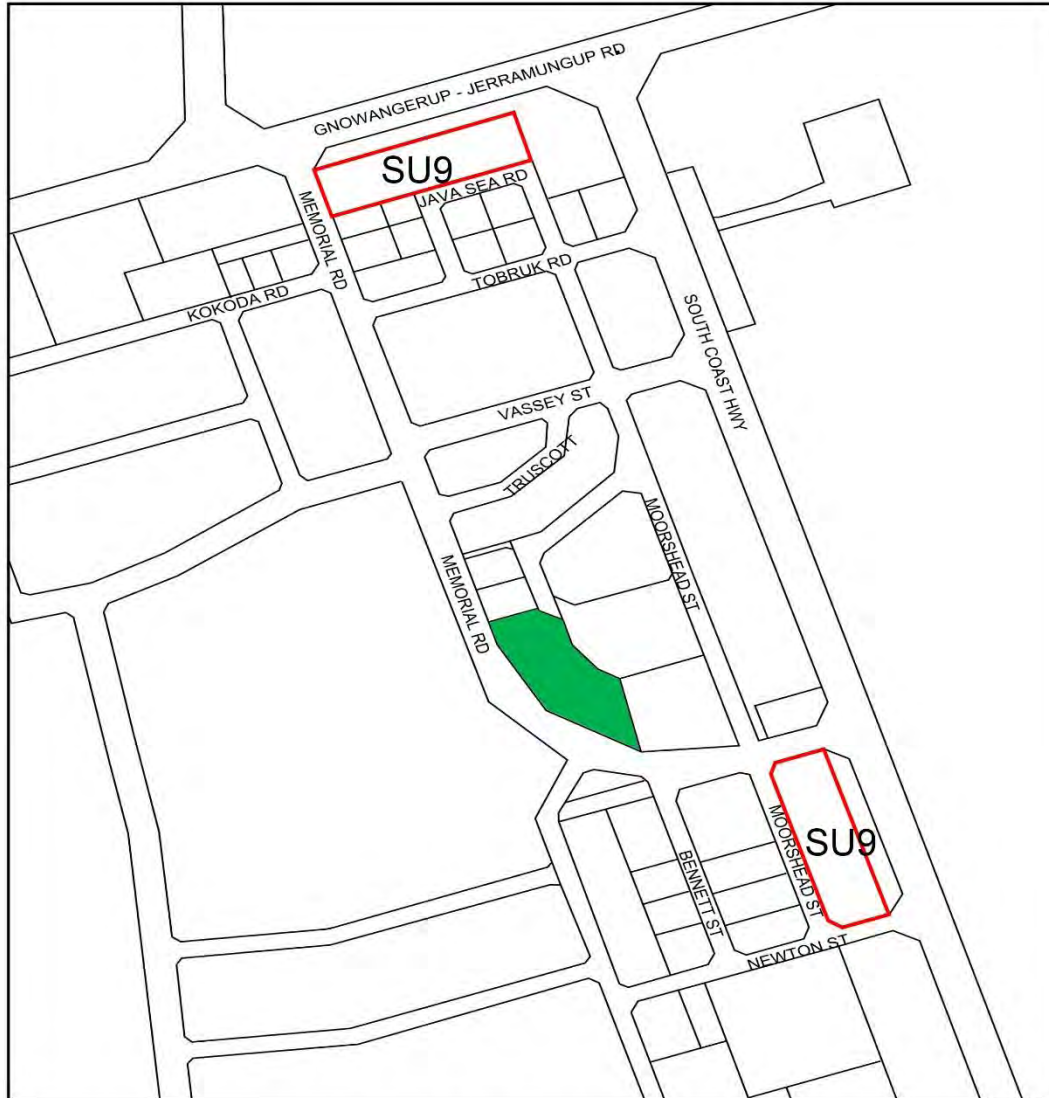
- (see scheme text for additional information)
- Scheme boundary
 - Local Government boundary
 - R20 R Codes
 - A1 Additional uses
 - RR1 Rural residential area
 - SU1 Special use area
 - RE1 Rural enterprise area

- P1 Special control area - PDWSA
- SDA Special control area - special design area
- No zone
- Waterbodies

SHIRE OF JERRAMUNGUP

Local Planning Scheme No 2

























Amendment No 10



POPOSED ZONING

LOCAL SCHEME RESERVES

(see scheme text for additional information)

	Conservation		10 Public purposes: Sanitary site/rubbish disposal
	Public purposes		15 Public purposes: School
	3 Public purposes: Aerial landing		11 Public purposes: Stock sale yards
	20 Public purposes: Cemetery		9 Public purposes: Stopping place for travellers and stock
	17 Public purposes: Civic and cultural		7 Public purposes: Trigonometrical station
	18 Public purposes: Drainage		12 Public purposes: Wastewater treatment plant site
	14 Public purposes: Effluent disposal		5 Public purposes: Water
	19 Public purposes: Geodetic station		1 Public purposes: Water and government requirements
	2 Public purposes: Government requirements		4 Public purposes: Water and stopping place
	8 Public purposes: Hall		13 Public purposes: Water supply
	16 Public purposes: Hospital		Recreation and open space
	6 Public purposes: Quarry		Roads

LOCAL SCHEME ZONES

(see scheme text for additional information)

	General industry		Rural enterprise
	Light industry		Rural residential
	Residential		Service commercial
	Residential development		Special use
	Rural		Town centre
			Townsite

OTHER CATEGORIES

(see scheme text for additional information)

	Scheme boundary		P1 Special control area - PDWSA
	Local Government boundary		SDA Special control area - special design area
	R20 R Codes		No zone
	A1 Additional uses		Waterbodies
	RR1 Rural residential area		
	SU1 Special use area		
	RE1 Rural enterprise area		